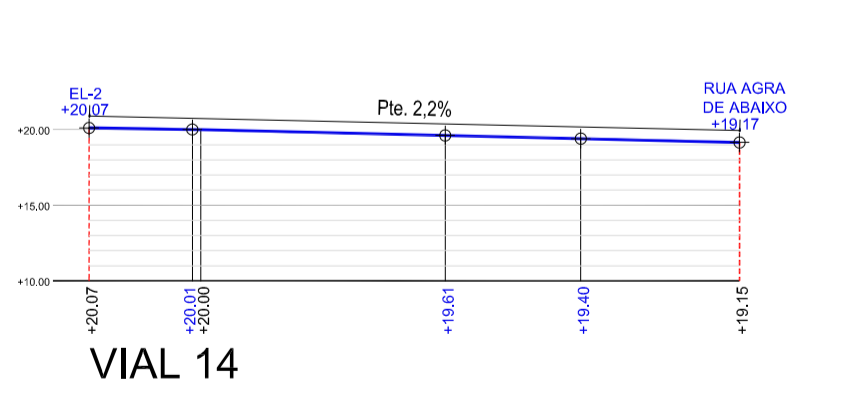
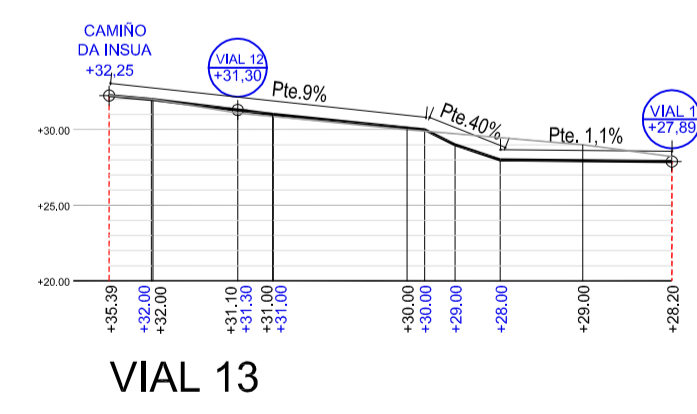
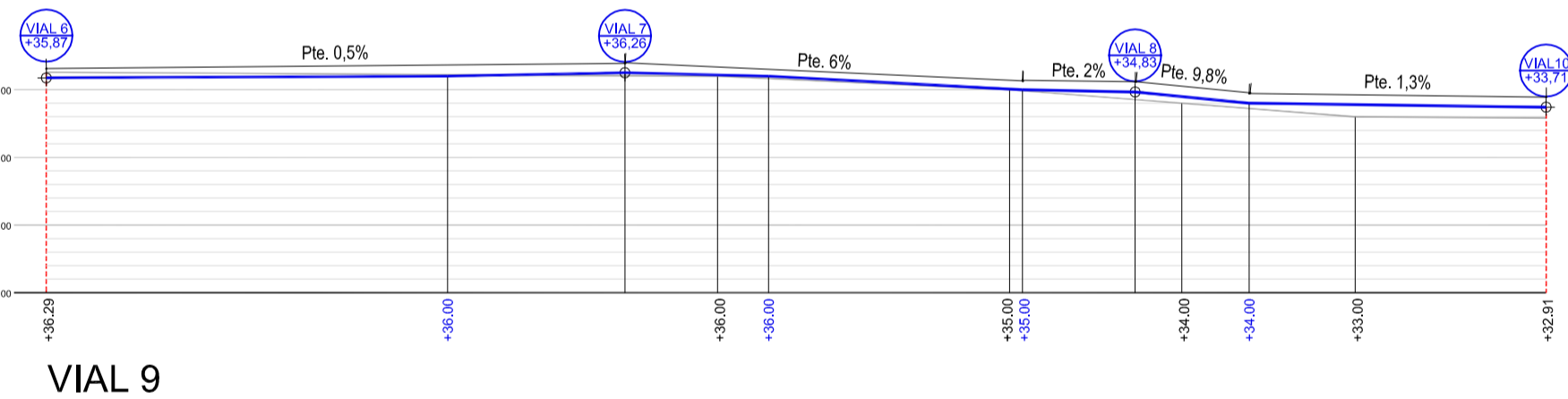
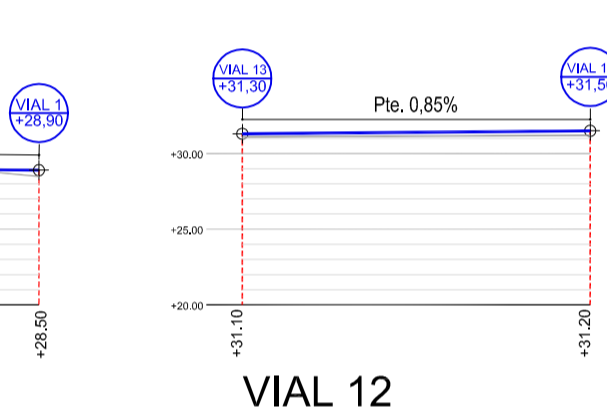
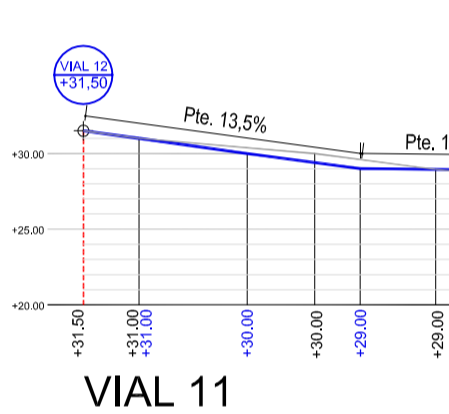
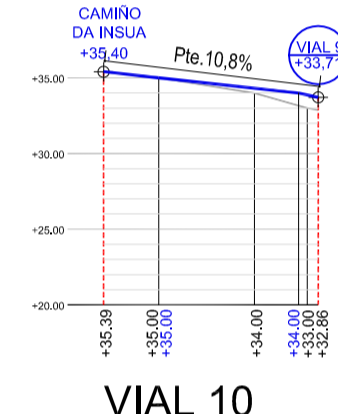
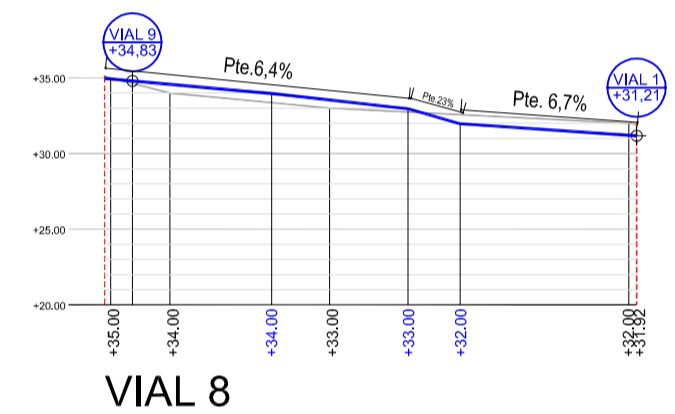
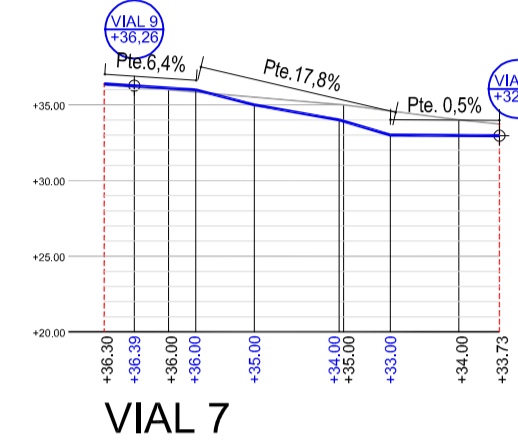
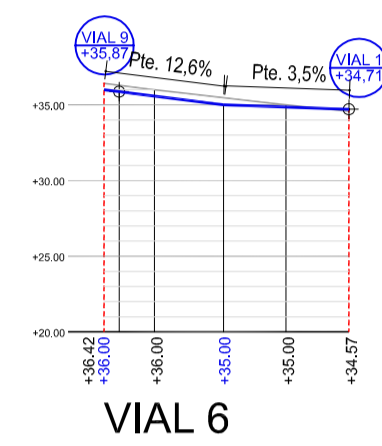
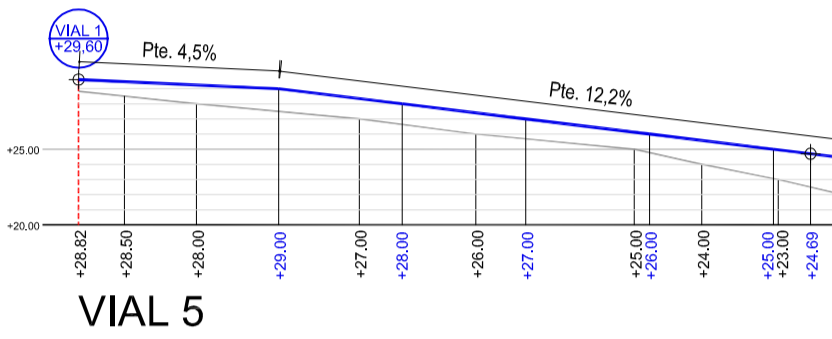
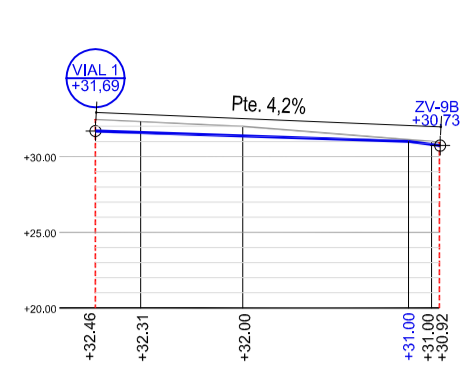
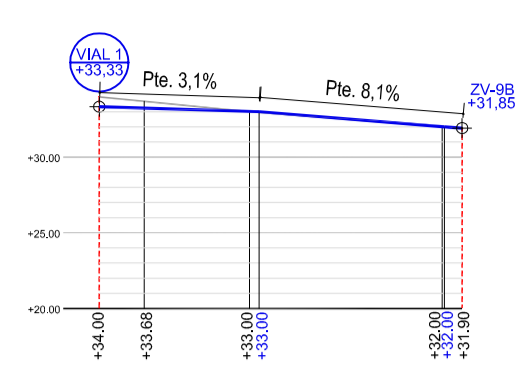
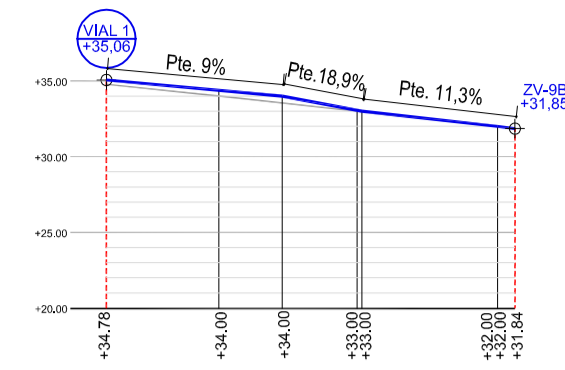
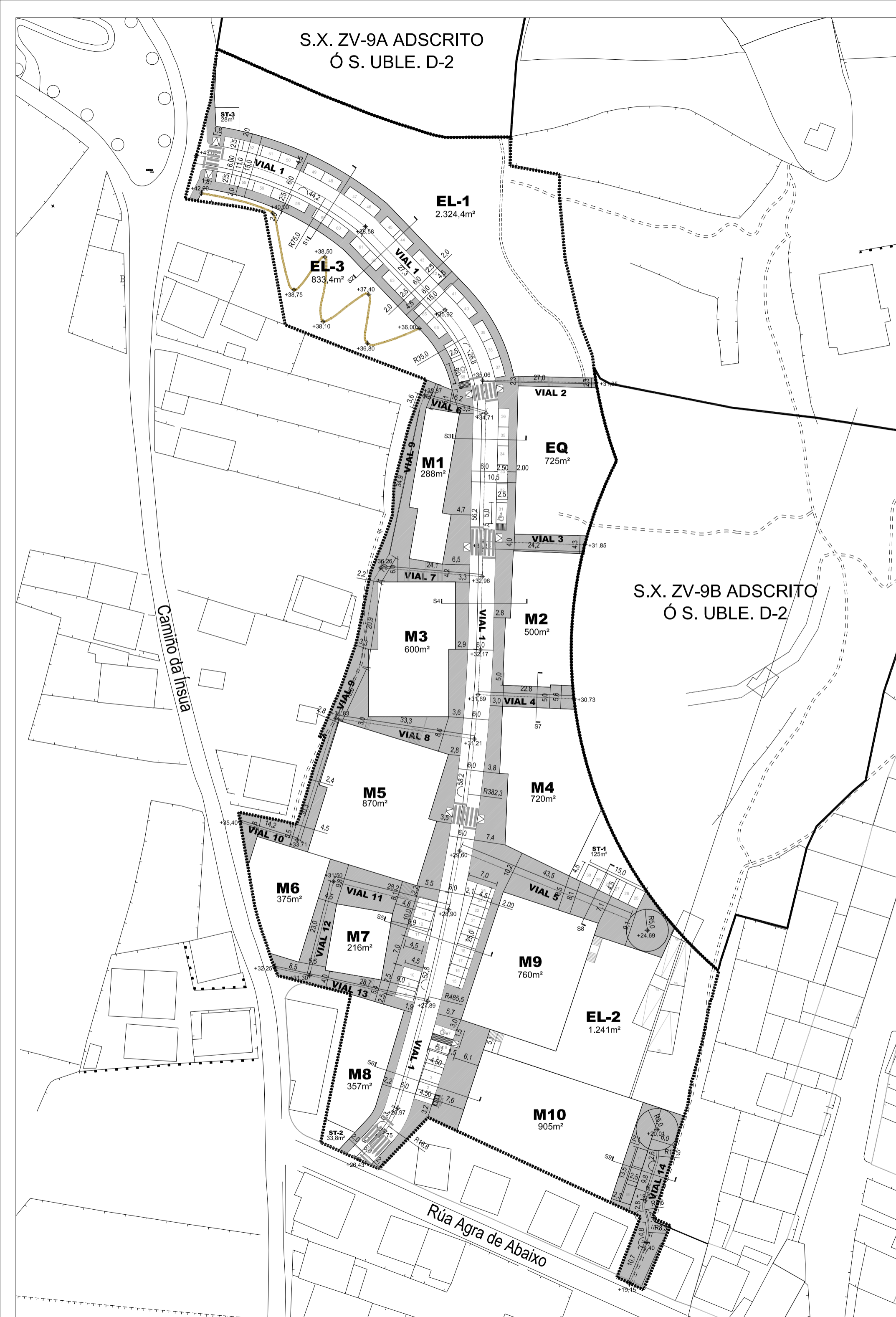


S.X. ZV-9A ADSCRITO
Ó S. UBLE. D-2

S.X. ZV-9B ADSCRITO
Ó S. UBLE. D-2



— TOPOGRAFIA NATURAL
— TOPOGRAFIA RECTIFICADA

**DOCUMENTO PARA APROBACIÓN DEFINITIVA
INCORPORA AS DETERMINACIÓNIS DA MEMORIA AMBIENTAL**

DIRECTOR DO EQUIPO: ALFREDO GARROTE PAZOS COL. Nº 1446	PROXECTO: PLAN PARCIAL SUELO URBANIZABLE 2-A AGRA	REFERENCIA: 791
ARQUITECTOS COLABORADORES: MÓNICA MESEJO CONDE COL. Nº 4475	PROMOTOR: CONCELLO DE LAXE	DATA: FEBREIRO 2.016
IRIA PÉREZ MIRANDA COL. Nº 3158	SITUACIÓN: LAXE	ESCALA: 1/750 1/500
IGNACIO LÁZARO QUINTELA COL. Nº 3027	PLANO: REDE VIARIA - XEOMETRÍA, COTAS E RASANTES - SECCIÓNS LONXITUDINAIS	Nº 0.3.1